

HOW TO CREATE A LOCALITY SKETCH FOR COUNCIL AND TRAFFIC COMMITTEE

- This is an information sheet and can be deleted after you have undertaken your sketch.
- North Sydney Council requests that you provide the locality sketch for REVIEW for Traffic Committee in this **format**
- A similar Landscape is attached as a second file.
- **STEP 1** – The base map must be a high-quality aerial photograph of your proposed Work Zone. It must contain both your site and the associated roadway.
- **STEP 2** – The existing parking restrictions will be shown in the associated colors, along with any other different zones that are at your site.
- **STEP 3** – Any proposed zone relocation must have the associated approval attached in the return email.

Measurements:

KL – Kerb Line – Measurements start from 0.0 metres.

Guide:

Work measurements are to be indicated as indicated:

Commencing at 10 metres from the Kerb line to the end of the works zone ie: 33.00 metres

Therefore: Works Zone is between the points of 10 metres and 33 metres south of Ernest Street Cammeray NSW 2060

THIS IS A PROPOSED SKETCH TO SHOW HOW YOUR PROPOSAL SHOULD LOOK

Proposed Street Address, Suburb NSW, Postcode
Proposed 23 Metre Works Zone



Existing

Unrestricted Parking for
12 Vehicles

Proposed



Works Zone 7am – 5pm M-F
8am- 1pm Sat

Proposal

Street Name, Suburb
Proposed – Traffic Treatment






BASEMAP OF YOUR SITE

Existing

-  Existing Timed Parking Restrictions
-  Other Timed Parking Restrictions
-  Other Timed Parking Restrictions

Proposed

-  Proposed Timed Parking Removal
-  Proposed Timed Parking Removal
-  Proposed Timed Parking Change