

④ **What makes Cremorne Point Significant?** - find out a little about the Point's wonderful architecture and why the area has been designated as a conservation area by the Council.\*

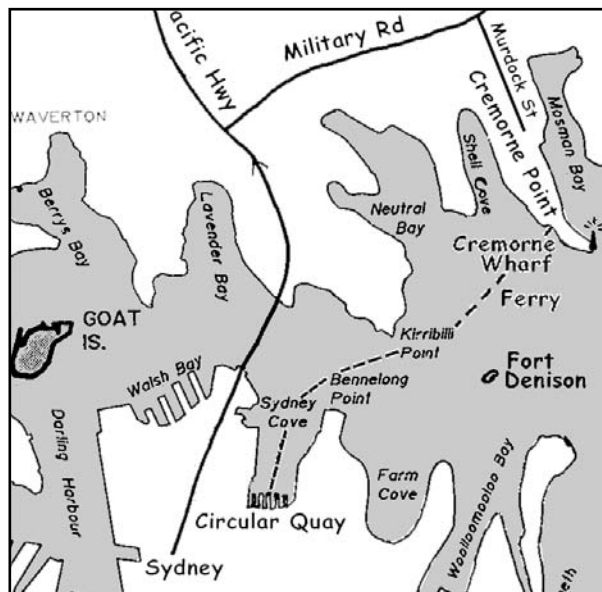
④ **Who Cares For The Bush?** - what is Bushcare? See what local residents have been able to achieve. Learn about bush regeneration and how to become involved.

\* For further information on the Point's architectural features pick up a North Sydney Heritage Leaflet (No. 29) entitled *The Heart of Cremorne Point* from the Stanton Library or by phoning the Library on 9936 8400.



*Illustration Acknowledgement: Mo Orkiszewski*

## Location Map



### Access by Public Transport


Ferry from Circular Quay Wharf No. 4 to Cremorne Point Wharf. Bus from either Wynyard or Northern Beaches Line, change buses at Neutral Bay Junction and catch the Cremorne Wharf bus No. 225 at Hayes and Lower Wycombe Streets, Neutral Bay.

### Access by Private Transport

Turn off the main thoroughfare, Military Road, into Murdoch Street and then directly into Milson Road. Parking is limited.

Toilets are located in the picnic area at the end of the Point, not far from the main trackhead sign.

For further enquiries please contact the Bushcare Officer on 9936 8252.



## Cremorne Point Foreshore Walk

North Sydney Council and the Department of Urban Affairs and Planning Greenspace Program have developed an interpretive self guided walking tour that allows you to delve into the rich history of Cremorne Point's past, present and future. Natural bushland of Sydney sandstone and the work of Bushcare can be seen along with delightful formal gardens. Discover our link with the original Aboriginal inhabitants, our European past and the Point's fine architecture.

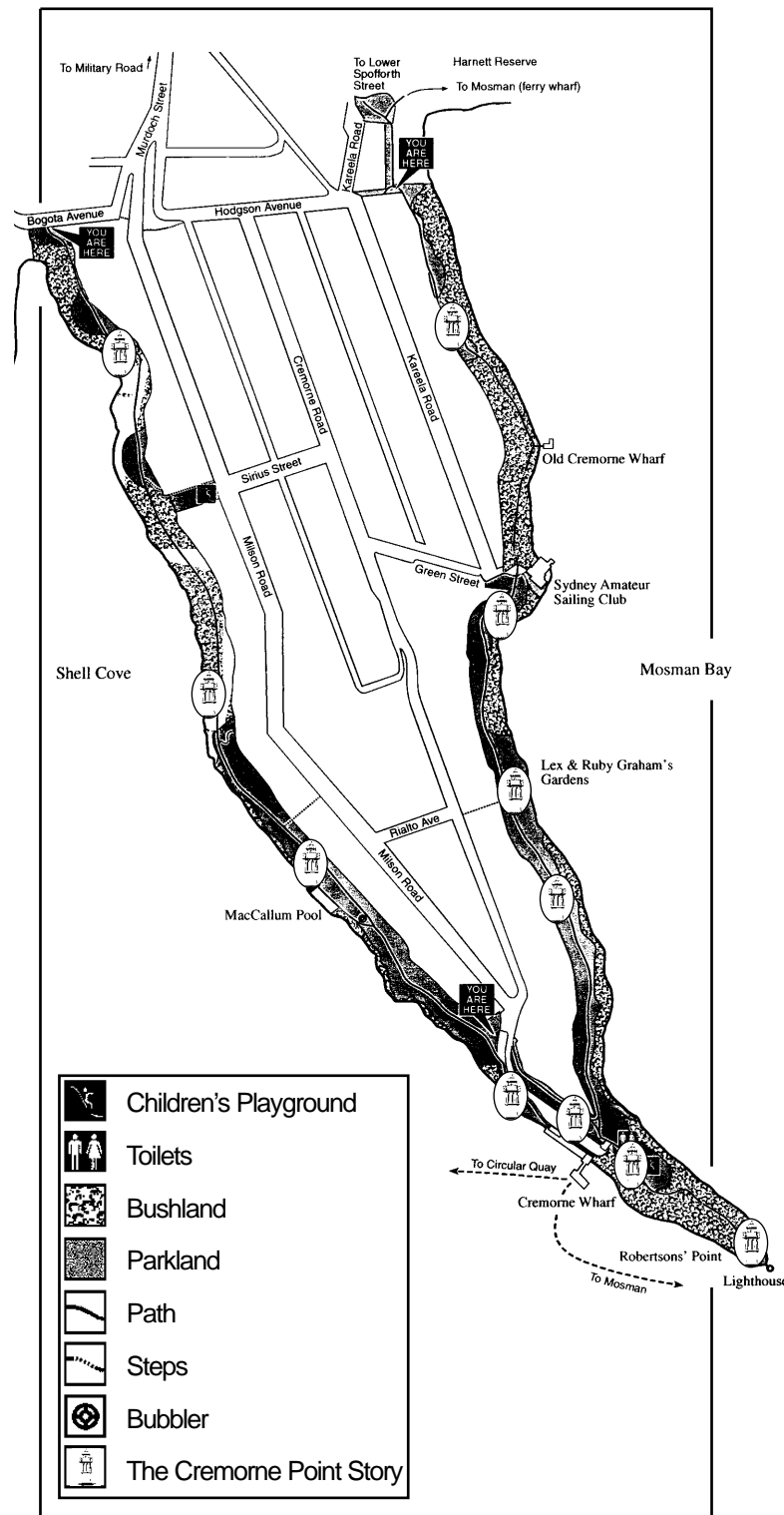
Discovery and appreciation are the key elements of this wonderful loop walk. Along the way enjoy a picnic, a children's playground or swim in its harbourside saltwater pool with an amazing view.

Access to Cremorne Point is convenient by both public and private transport. Whichever direction you come from, or if you are just a local wanting to discover more about your local environment, we hope that you will take time to enjoy and relax in this special place.

The walk is a loop track which can be started at any of the three main entrance points - (see Trackhead information below). If you have a choice we recommend starting at Bogota Avenue.

### Trackhead Information Signs

**YOU ARE HERE** Trackhead signs are located at the three entry points to the Reserve: at Bogota Avenue, at the bottom of the steps at the eastern end of Hodgson Avenue and above Cremorne Wharf. These signs provide a location map and general information regarding the walk.



## The Story of Cremorne Point

### Start from Bogota Avenue

*A Wisp of Sydney Sandstone Bushland* - an insight to the local native fauna and flora of Cremorne Point.

*Cammeraygal Water Views* - catch a glimpse of Aboriginal history and culture on Cremorne Point before European settlement. Aboriginal Heritage Officer: Telephone 0407 232 557

*The Rock Pool That Grew* - Cremorne Bathing Pool as it was, and as it is now as MacCallum Pool. Enjoy a swim in this lovely location.

*1820s to the 1990s: the Changing Face of a City* - identify key points on the city skyline and compare it to the 1820's.

*Getting to Cremorne Point* - find out how people travelled to Cremorne Point since the 1850s.

*A Place for Private Profit or Pleasure?* - discover the pleasure gardens of Cremorne Point in the mid 1800's and how the foreshore reserve was almost lost to the public forever.

*'this extraordinary harbour...'* - imagine what Captain Phillip saw as he sailed into Sydney Harbour to found a colony in 1788. See what has changed over 200 hundred years!

*Imagine Cremorne Point as a Coal Mine!* - discover the hidden depths below the surface of this lovely area and see how different the Point could have been!

*The Garden That Grew from an Elephant's Ear* - enjoy the wonderful atmosphere of these gardens lovingly created by local residents, Ruby and Lex Graham.