


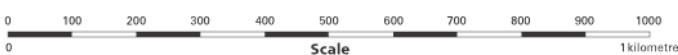


# WALKING NORTH SYDNEY

## 2005 Edition

-  C5 CIRCLE WALK
-  H10 HISTORIC WALK
-  OTHER WALKING ROUTES  
Laneways, Bridges, Steps, etc
-  TOILETS
-  VIEWPOINTS



This map is customised using maps published in the Sydney Street Directory of Greater Sydney Edition 10.

