



To the General Manager

Attach: 1. Plan

SUBJECT: (4.6) Berry Street at Pacific Highway – Proposed Raised Pedestrian Crossing

AUTHOR: Report of Manager Traffic & Transport Operations, Michaela Kemp

DESCRIPTION/SUBJECT MATTER:

Over the past 8 years, Council has been actively raising the footpath at intersections for safety and aesthetic purposes. It is proposed to raise the existing pedestrian crossing at the intersection of Berry St and Pacific Highway as part of footpath and streetscape upgrades in the locality. A plan for the proposed upgrade is attached.

The crossing will be raised to footpath level similar to other sites completed in the CBD. The raised crossing has been designed in accordance with the Australian Standards, including minimum No Stopping distances on approach and departure of the crossing, and does not impact on existing street parking.

Figure 1 Continuous footpath treatment Mount Street at Wheeler Lane





Figure 2 Raised pedestrian crossing William Street at Mount Street



CONSULTATION REQUIREMENTS

Consultation is not required

Relates to ECM No: N/A

Standard or Guideline Used: AS1274.10

Signs & Lines Priority: N/A

Impact on Pedestrians: Raised crossing will improve sight lines for pedestrians using the crossing and encourage lower vehicle speeds approaching the crossing.

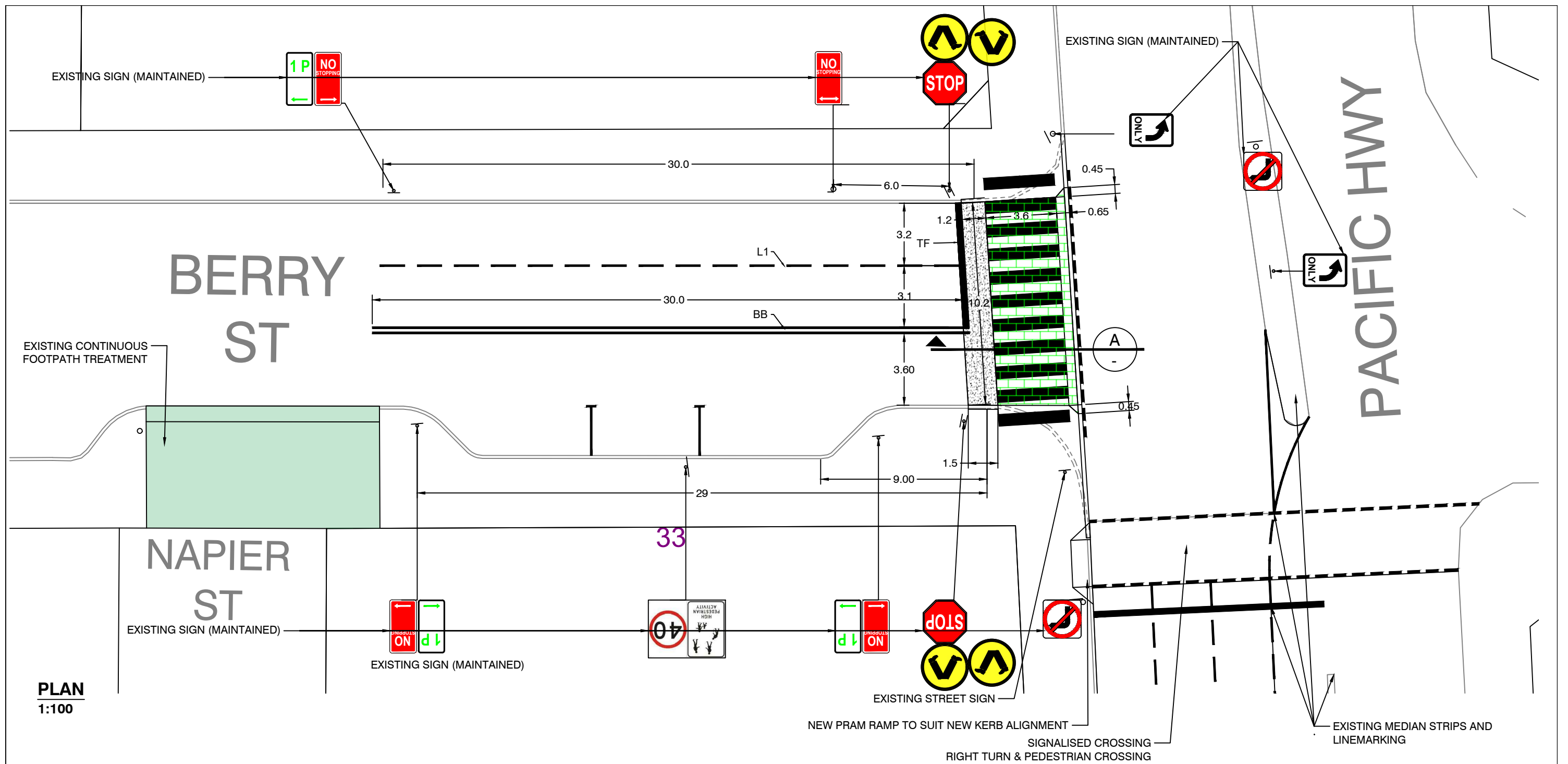
Precinct and Ward: Edward/ Wollstonecraft

Impact on Bicycles: Nil

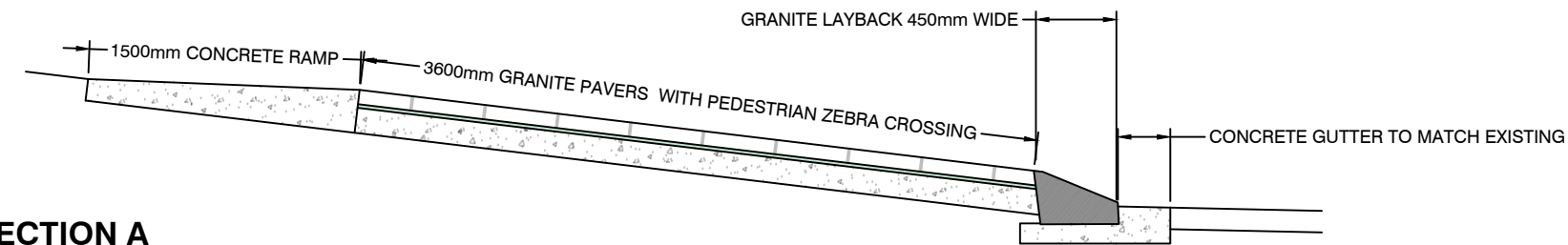
Impact on Parking: Nil

RECOMMENDATION:

1. THAT Council construct a raised pedestrian crossing on Berry Street at Pacific Highway as shown in attached plan CS-01 under delegation of the Manager Traffic & Transport Operations.



PLAN
1:100



SECTION A
1:100

NOTE:

1. THE NEW PROPOSAL HAS NO IMPACT ON THE ON-STREET PARKING SPACES.
2. THE NEW PROPOSAL HAS NO IMPACT ON THE TRAFFIC SIGNAL DESIGN, PHASING AND TIMING.
3. THE CHANGES IN THE TRAFFIC SIGNAGE ARE MINIMUM AND ALL SIGNS ARE RETAINED.



NOTE:

- 1- ALL ENGINEERING DETAILS SHALL BE IN ACCORDANCE WITH NORTH SYDNEY COUNCIL PUBLIC DOMAIN STYLE MANUAL AND DESIGN CODES.
- 2- BERRY STREET SLOPE IS SHOWN INDICATIVELY ONLY .

	5			
	4			
	3			
	2			
17.05.2021	1	AM	FOR INFORMATION	HN
Date	No.	By	Amendments	Chckd

BERRY STREET AND PACIFIC HIGHWAY - RAISED PEDESTRIAN CROSSING - CONCEPT DESIGN - OPTION 1		Address: BERRY STREET , NORTH SYDNEY	
Client: NORTH SYDNEY COUNCIL	By: URBANSPEC ENGINEERING PTY LTD ABN 96 628 940 983 M: 0411 352 614 Email: hassan@urbanspec.com.au www.urbanspec.com.au	Drawing Title: PLAN	PROJECT No. 122044
Designed: HN Drawn: AM	Checked: HN Approved: HN	SCALE: 1:50	PAPER: A3
		CONCEPT DESIGN	Issue 1
		Drawing No. CS-01	Sheet No. 1 OF 2