



## **APPENDIX 4 BUSHLAND BUFFER MAP**

### **4.1 INTRODUCTION**

This Appendix contains a copy of Council's Bushland Buffer Map.

### **4.2 RELATIONSHIP TO OTHER SECTIONS**

This Appendix should be read in conjunction with:

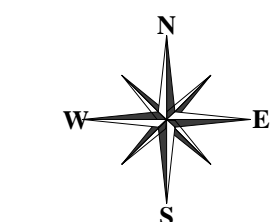
- Part B: Section 1 – Residential Development,
- Part B: Section 2 – Commercial and Mixed Use Development,
- Part B: Section 3 – Non-Residential Development in Residential Zones,
- Part B: Section 15 – Bushland.







[THIS PAGE IS INTENTIONALLY BLANK]



# Bushland Buffer Map



## LEGEND:

-  E2 - Environmental Conservation
-  Buffer Area A (100m)
-  Buffer Area B (300m)
-  Cadastre

